



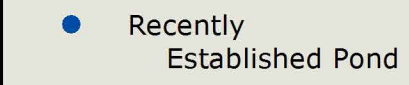
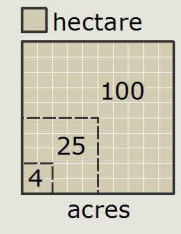


Stanford University Habitat Conservation Plan

CTS Basin

-  HCP Area
-  California Tiger Salamander (CTS) Reserve
-  Central Campus CTS Management Area
-  Mitigation Basin
-  Recently Established Pond



Sources:
 Reserves: Stanford University Campus Biologist, 2006
 Aerial photos: Aerotopia, 1999
 Creeks: US Geological Survey, 1991

Disclaimer:
 This map was produced by the SU Planning Office. While generally accurate, this map may not be completely free of error. The information is derived from a variety of sources deemed reliable, but subject to recurrent change and Stanford does not warrant the accuracy and completeness of these data.

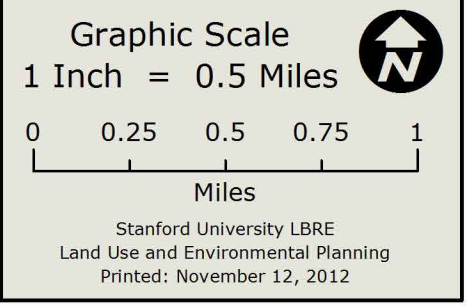


Figure 4-4

