


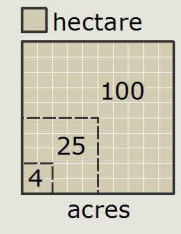


# Stanford University Habitat Conservation Plan

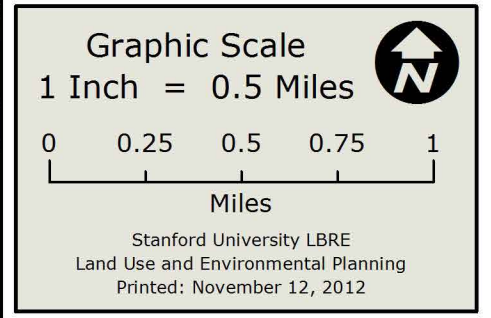
## Matadero / Deer Creek Basin

-  HCP Area
-  Matadero/Deer Creek Easement
-  Mitigation Basin



Sources:  
Reserves: Stanford University Campus Biologist, 2006  
Aerial photos: Aerotopia, 1999  
Creeks: US Geological Survey, 1991

Disclaimer:  
This map was produced by the SU Planning Office. While generally accurate, this map may not be completely free of error. The information is derived from a variety of sources deemed reliable, but subject to recurrent change and Stanford does not warrant the accuracy and completeness of these data.



### Figure 4-3

