




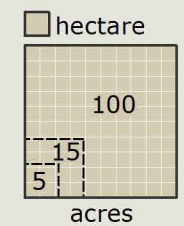


Stanford University Habitat Conservation Plan

Management Zones

-  HCP Area
-  Zone 1
-  Zone 2
-  Zone 3
-  Zone 4



Sources:
 HCP Zones: Stanford University Campus Biologist, 2006
 Aerial photos: Aerotopia, 1999
 Creeks: US Geological Survey, 1991

Disclaimer:
 This map was produced by the SU Planning Office.
 While generally accurate, this map may not be
 completely free of error. The information is derived
 from a variety of sources deemed reliable, but subject
 to recurrent change and Stanford does not warrant
 the accuracy and completeness of these data.

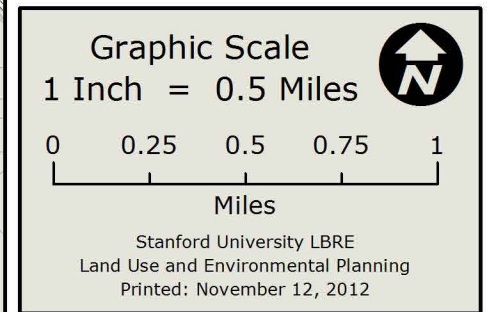


Figure 4-2

