


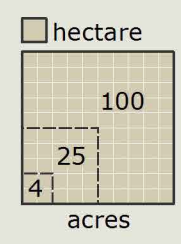


Stanford University Habitat Conservation Plan

Leaseholds: Equestrian & Grazing

-  HCP Area
-  Equestrian
-  Grazing



Sources:
Leases: Stanford Management Co. & SU/PO, 2006
Creeks: US Geological Survey, 1991

Disclaimer:
This map was produced by the SU Planning Office. While generally accurate, this map may not be completely free of error. The information is derived from a variety of sources deemed reliable, but subject to recurrent change and Stanford does not warrant the accuracy and completeness of these data.

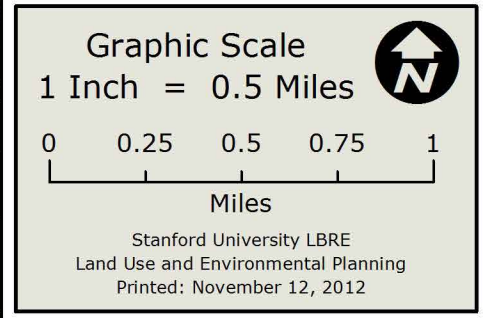


Figure 3-3

