



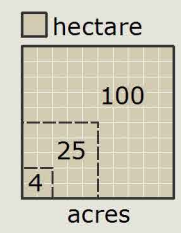


Stanford University Habitat Conservation Plan

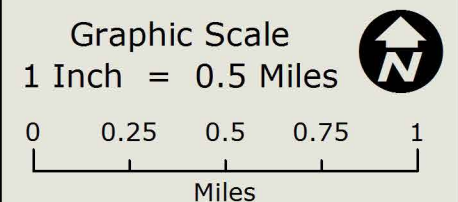
Recreational Uses

-  HCP Area
-  "Dish" Recreational Route
-  Public Trail on Stanford Land
-  Golf Course



Sources:
Public Trails:
Santa Clara Co. Trails Master Plan Update, Nov. 14, 1995
San Mateo Co. Trails Plan, Draft Program EIR, Oct. 1999
Creeks: US Geological Survey, 1991

Disclaimer:
This map was produced by the SU Planning Office. While generally accurate, this map may not be completely free of error. The information is derived from a variety of sources deemed reliable, but subject to recurrent change and Stanford does not warrant the accuracy and completeness of these data.



Stanford University LBRE
Land Use and Environmental Planning
Printed: November 12, 2012

Figure 3-2

