

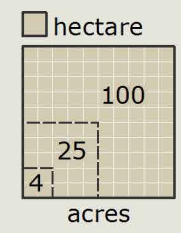


# Stanford University Habitat Conservation Plan

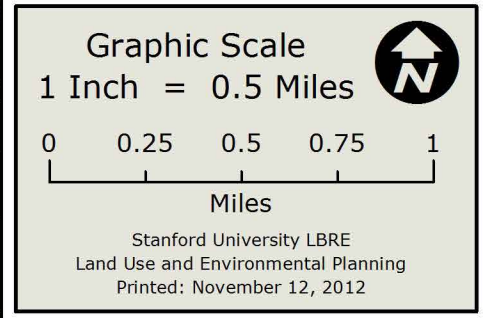
## Lagunita Reservoir

-  HCP Area
-  Waterbody



**Sources:**  
 Stream Monitoring Facilities: SU/PO, 2004  
 Detention Ponds: SU/PO, 2004  
 Diversions: SU/PO, 2004  
 Watershed: Nolte, 1999 and SU/PO, 2004  
 Additional S.F. Creek drainage: Nolte, 1999  
 Gaging Stations: US Geological Survey, 1991  
 Creeks: US Geological Survey, 1991

**Disclaimer:**  
 This map was produced by the SU Planning Office. While generally accurate, this map may not be completely free of error. The information is derived from a variety of sources deemed reliable, but subject to recurrent change and Stanford does not warrant the accuracy and completeness of these data.



# Figure 3-1

