




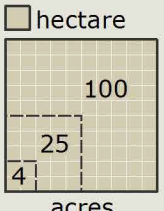


# Stanford University Habitat Conservation Plan


## California Tiger Salamander subject to Stanford HCP

-  HCP Area
-  Recent Breeding Locations
-  Occupied Undeveloped Lands
-  Population Sinks
-  Recently Established Pond



**Sources:**  
 CTS habitat: Stanford Univ. Campus Biologist, 2006  
 Aerial photos: Aerotopia, 1999  
 Creeks: US Geological Survey, 1991

**Disclaimer:**  
 This map was produced by the SU Planning Office. While generally accurate, this map may not be completely free of error. The information is derived from a variety of sources deemed reliable, but subject to recurrent change and Stanford does not warrant the accuracy and completeness of these data.

**Graphic Scale**  
 1 Inch = 0.5 Miles 

0 0.25 0.5 0.75 1  
 Miles

Stanford University LBRE  
 Land Use and Environmental Planning  
 Printed: November 12, 2012

### Figure 2-3

