








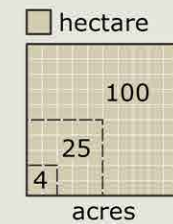


Stanford University Habitat Conservation Plan

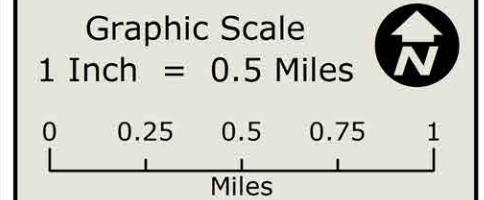
Land Use

-  HCP Area
-  Academic
-  Academic Reserve
-  Biological Preserve
-  Commercial
-  Institutional
-  Open Space
-  Recreation
-  Residential



Sources:
Land Use: Stanford University Planning Office, 2006
Creeks: US Geological Survey, 1991

Disclaimer:
This map was produced by the SU Planning Office. While generally accurate, this map may not be completely free of error. The information is derived from a variety of sources deemed reliable, but subject to recurrent change and Stanford does not warrant the accuracy and completeness of these data.



Stanford University LBRE
Land Use and Environmental Planning
Printed: November 12, 2012

Figure 1-3

