





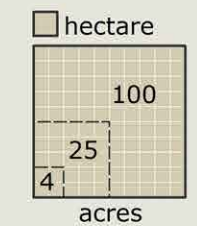


# Stanford University Habitat Conservation Plan

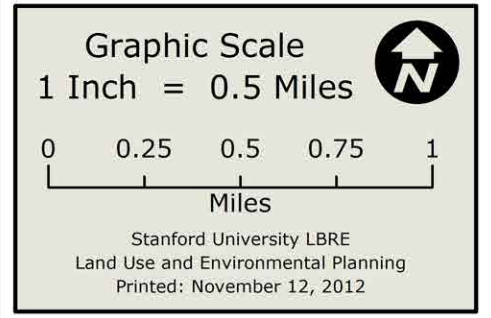
## Governmental Jurisdictions

-  HCP Area
-  City of Menlo Park
-  City of Palo Alto
-  Town of Portola Valley
-  Town of Woodside
-  San Mateo County
-  Santa Clara County



Sources:  
Jurisdictions: Stanford University Planning Office, 2004  
Creeks: US Geological Survey, 1991

Disclaimer:  
This map was produced by the SU Planning Office. While generally accurate, this map may not be completely free of error. The information is derived from a variety of sources deemed reliable, but subject to recurrent change and Stanford does not warrant the accuracy and completeness of these data.



# Figure 1-2

